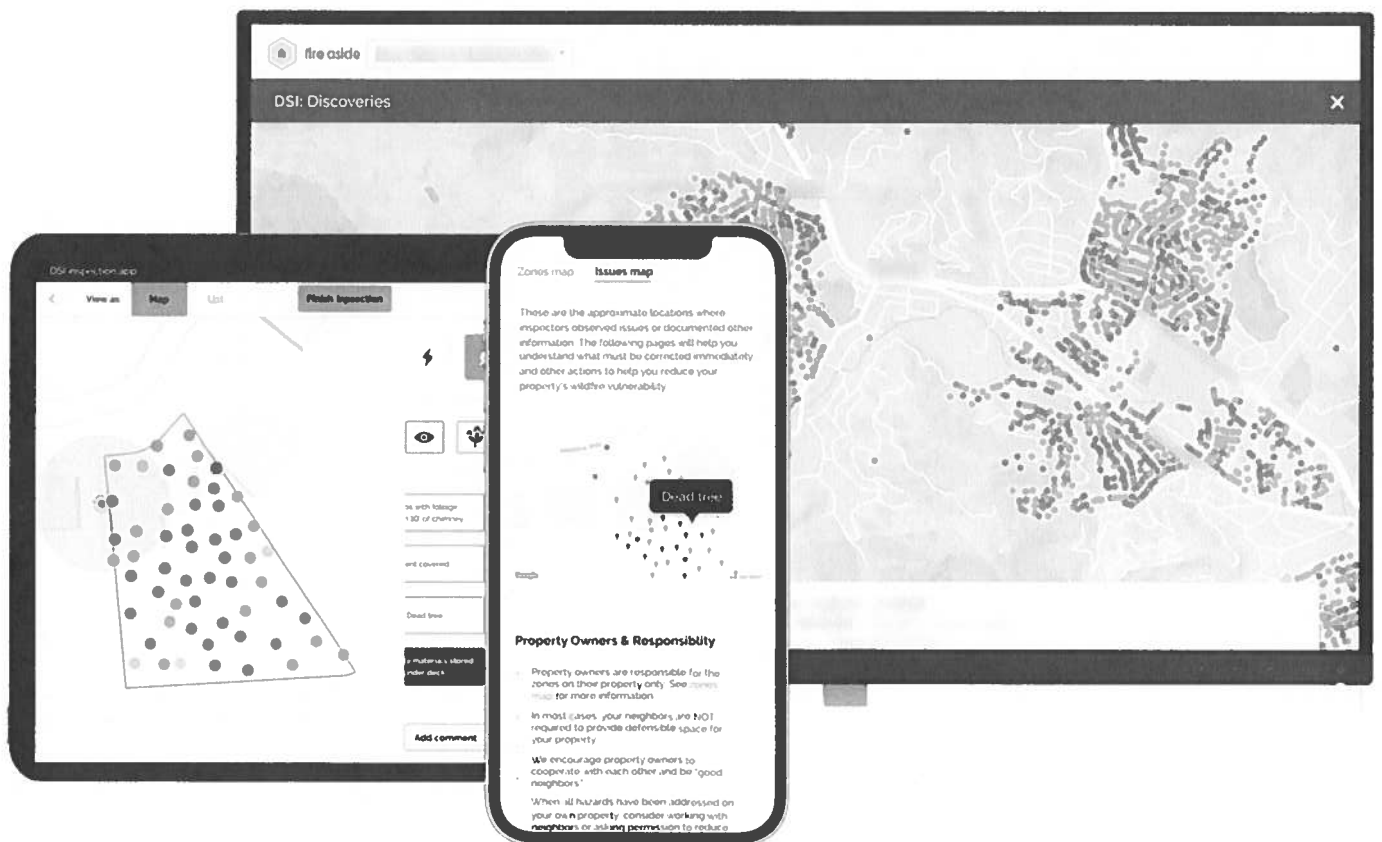


# Defensible Space Inspection

Software that supports residents & agencies



Field-tested, user friendly defen



Contact Us

About Us

Products

Impact

Partners

Press

# over 1,000,000 high risk properties in 4 states

- Developed and field tested alongside Fire Agencies & Fire Inspectors
- Customized to the individual property
- Supports IBHS Wildfire Prepared™, NIST and other industry standards
- Easy for inspectors to use
- Developed to drive resident engagement
- Built for the real world with seamless offline performance
- Enhanced resolution and risk tracking
- Tested at scale to handle 1000s of simultaneous evaluations

*“By using Fire Aside DSI software, we can visit more homes, offer more thorough action items to residents and therefore dramatically increase the number of fire resistant homes in the community”*

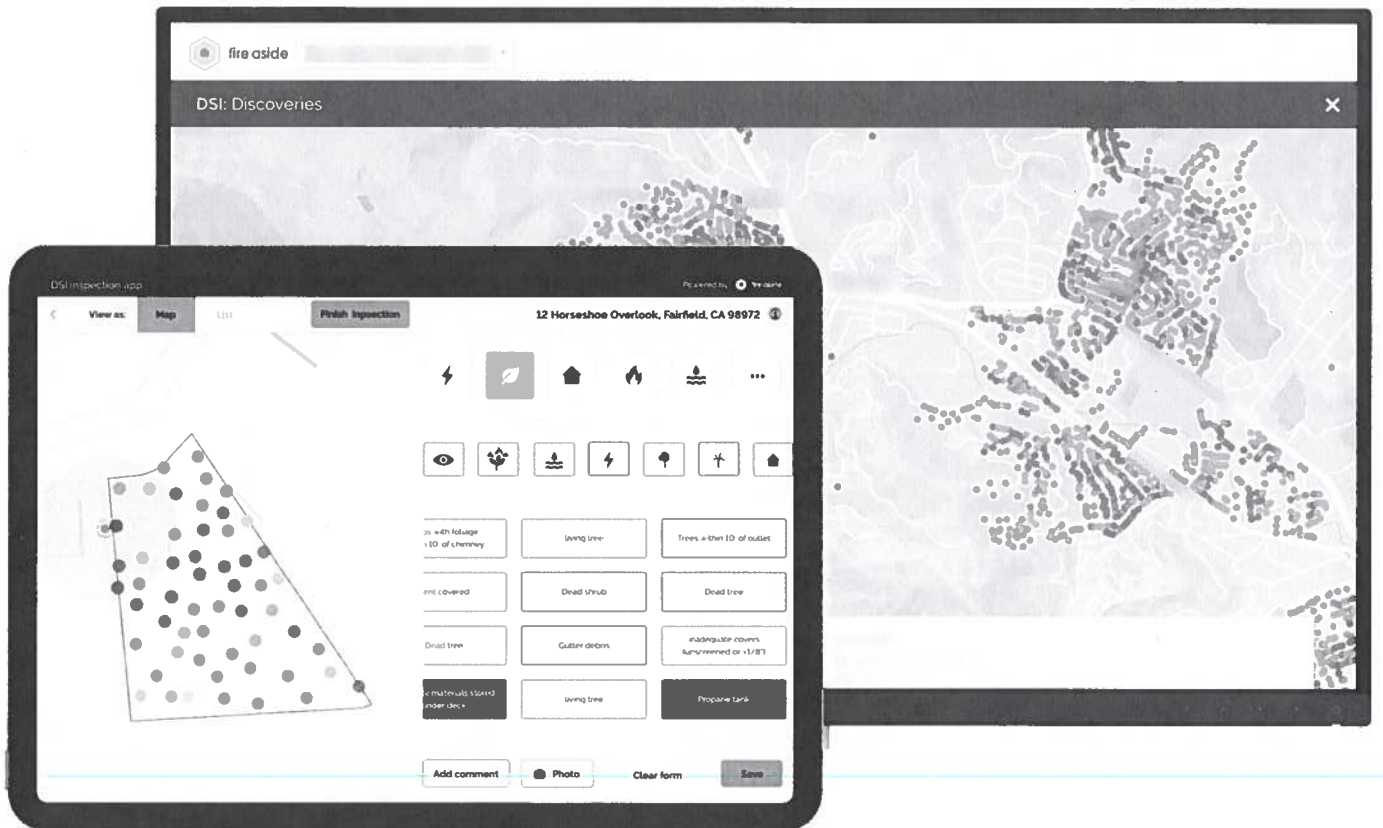
– Ryan Sommers North Lake Tahoe Fire Chief



Contact Us

DSI Software For Agencies

# Transform & scale your defensible space and home hardening program



A fire-agency tested solution for Fire Agencies, HOAs, Fire Safe Councils and contractors that is designed to meet all standards



Contact Us

[About Us](#)

[Products](#)

[Impact](#)

[Partners](#)

[Press](#)

from code enforcement to the most rigorous insurance evaluation

## Our DSI software supports:

Home / Configuration Inspection Items

Q Search Results

Item		DSI Application		Resident Repo
ID	Title	Seasonal	Hint Text	Enabled
<input checked="" type="checkbox"/> 101	Grasses & Weeds	<input checked="" type="checkbox"/>	Applies to annual grass	<input checked="" type="checkbox"/>
<input checked="" type="checkbox"/> 102	Grass clippings	<input checked="" type="checkbox"/>	Grass clippings should	<input checked="" type="checkbox"/>
<input checked="" type="checkbox"/> 103	Dead or dying shrub(s)	<input checked="" type="checkbox"/>	Any dead shrub, or thos	<input checked="" type="checkbox"/>
<input checked="" type="checkbox"/> 104	Leaf or needle litter on	<input checked="" type="checkbox"/>	Select if leaf or needle l	<input checked="" type="checkbox"/>
<input checked="" type="checkbox"/> 105	Leaf litter or debris on r	<input checked="" type="checkbox"/>	Select if leaf or needle l	<input checked="" type="checkbox"/>
<input checked="" type="checkbox"/> 106	Leaf litter or debris on d	<input checked="" type="checkbox"/>	Select if leaf litter or ve	<input checked="" type="checkbox"/>
<input checked="" type="checkbox"/> 107	Leaf litter or debris belo	<input checked="" type="checkbox"/>	Select if leaf litter or ve	<input checked="" type="checkbox"/>
<input checked="" type="checkbox"/> 108	Dead Palm Fronds	<input checked="" type="checkbox"/>	Select if dead fronds ar	<input checked="" type="checkbox"/>
<input checked="" type="checkbox"/> 110	Pile(s) of dead vegetati	<input checked="" type="checkbox"/>	Piles of dead vegetatio	<input checked="" type="checkbox"/>
<input checked="" type="checkbox"/> 111	Scattered twigs & branc	<input checked="" type="checkbox"/>	Scattered twigs, branch	<input checked="" type="checkbox"/>
<input checked="" type="checkbox"/> 120	Dead Tree	<input checked="" type="checkbox"/>	Any dead tree or thos	<input checked="" type="checkbox"/>
<input checked="" type="checkbox"/> 121	Logs / Stumps	<input checked="" type="checkbox"/>	Select only if there is a r	<input checked="" type="checkbox"/>
<input checked="" type="checkbox"/> 122	Solar panels - debris ac	<input checked="" type="checkbox"/>	Solar panels present an	<input type="checkbox"/>

Large amounts of data:

We use thousands of discovery points specific to local vegetation and buildings to help gather consistent data

Increased velocity of inspections:

User-friendly interface designed alongside inspectors in the field and regularly tested for efficiency and speed



Contact Us

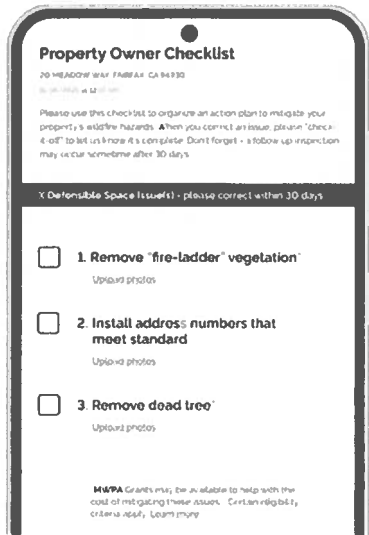
[About Us](#)

[Products](#)

[Impact](#)

[Partners](#)

[Press](#)



## Improved resident engagement:

Residents receive an interactive, easy to read, report with prioritized actions specific to their property

## Compliance and tracking:

Review specific properties and unresolved/resolved issues at the resident and community level. Easily export data for state reporting requirements, CWPP development or exposure data as GIS layer.

fire aside Ross Valley Fire Department (DS)

Home / Reports

Inspections

Start Date: 12/01/2021 End Date: 02/17/2022

Inspected	Syned	Address	Inspector	Overall Impression	Inspection Access
2/16/2022	2/16/2022	10000000000000000000	Inspector	Moderately Well Maint.	Full Access
2/16/2022	2/16/2022	10000000000000000000	Inspector	Moderately Well Maint.	No One Home
2/16/2022	2/16/2022	10000000000000000000	Inspector	Very Well Maintained	Full Access
2/16/2022	2/16/2022	10000000000000000000	Inspector	Very Well Maintained	Full Access
2/14/2022	2/14/2022	10000000000000000000	Inspector	Very Well Maintained	Full Access
2/14/2022	2/14/2022	10000000000000000000	Inspector	Very Well Maintained	Full Access
2/10/2022	2/10/2022	10000000000000000000	Inspector	Poorly Maintained	Full Access
2/8/2022	2/8/2022	10000000000000000000	Inspector	Very Well Maintained	Full Access
2/8/2022	2/8/2022	10000000000000000000	Inspector	Very Well Maintained	Full Access
2/8/2022	2/8/2022	10000000000000000000	Inspector	Very Well Maintained	No One Home
2/8/2022	2/14/2022	10000000000000000000	Inspector	Poorly Maintained	Homeowner Declined
2/7/2022		10000000000000000000	Inspector	Moderately Well Maint.	Full Access
1/30/2022	1/30/2022	10000000000000000000	Inspector	Moderately Well Maint.	Full Access



## Consistent ground truth:

Receive actual structural and vegetation data to identify areas of community risk

Grants may be available to help with 50% of the cost. Click on Grants tab to learn more.

### 2. Wood fences may be vulnerable

Wood fences within 30' of structures

Fences are vulnerable to ignition from embers, radiant heat, or flames

Integration of community wildfire resources to aid with resident adaptation:



Contact Us

more

## Results:



of residents who engaged with a Fire Aside Defensible Space report took at least 1 action from their report



of residents that engaged with a Fire Aside Defensible Space report said it helped them determine what hazardous vegetation to remove



of residents who engaged with a Fire Aside Defensible Space report said it helped them understand what to prioritize for home hardening

*Fire Aside has helped transform our approach to assessing wildfire risk. As a licensed contractor that specializes in structure hardening, defensible space, and hazardous fuels reduction, we now have the ability to put accurate, actionable, and dynamic data into the hands of the decision makers so that every assessment has the probability of making individuals and communities in the WUI safer. What used to take 2-hours, now:*

*average of 20-minutes. Fire Aside has allowed us to collaborate with owners, m*  [Contact Us](#)

[About Us](#)

[Products](#)

[Impact](#)

[Partners](#)

[Press](#)

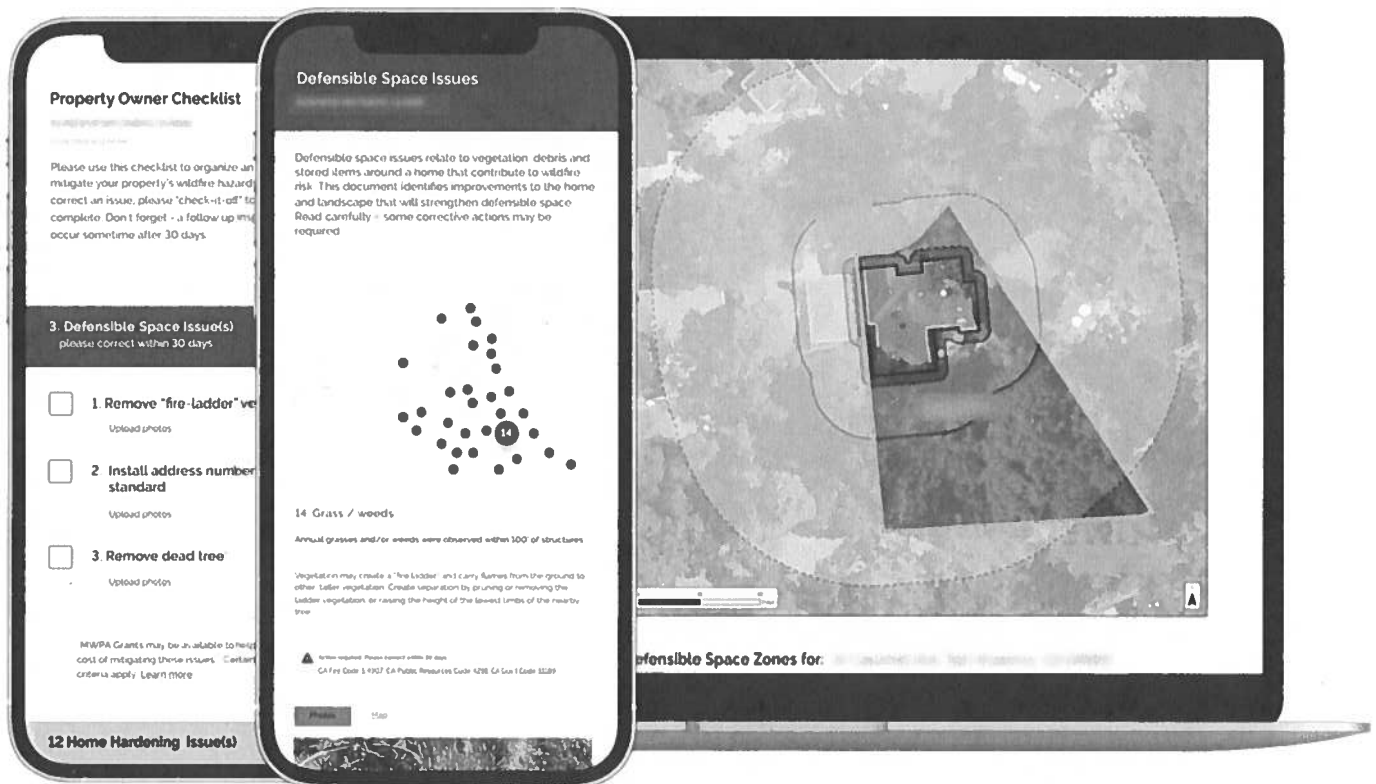
*the hazards, and then mitigate those hazards. In many cases, this has resulted in a continuation or expansion of coverage and even reductions in premium.*

- Joel Holland, Wildfire Services Group, Inc.

DSI Software For Residents

# Reduce your wildfire risk

Easy to use defensible space and home hardening reports



Customized to the individual property



Contact Us

About Us

Products

Impact

Partners

Press

*"Since we switched from Collector to Fire Aside we've completed more evaluations, dramatically improved resident engagement, and have data to track performance and improve community risk modeling."*

**- Todd Lando, Battalion Chief, Central Marin Fire Department**



of residents that engaged with a Fire Aside Defensible Space report said it was easy to understand


## What to expect:

### 1. Cut annual grasses & weeds

Annual grasses and/or weeds were observed within 100' of structures

Vegetation may create a 'fire ladder' and carry flames from the ground to other, taller vegetation. Create separation by pruning or removing the ladder vegetation, or raising the height of the lowest limbs of the nearby tree.

 Action required: Please correct within 30 days.  
CA Fire Code § 4907. CA Public Resources Code 4291. CA Gov't Code 51189



Contact Us

[About Us](#)

[Products](#)

[Impact](#)

[Partners](#)

[Press](#)

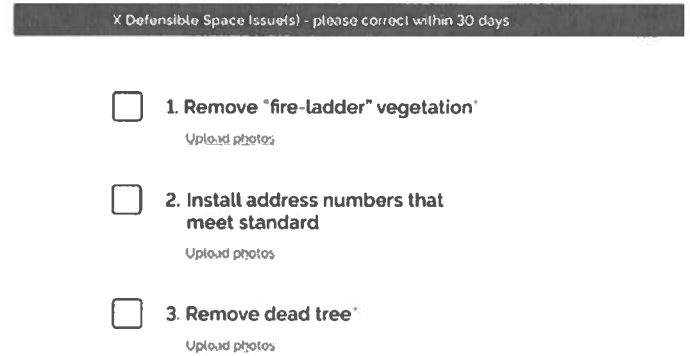


A secure interactive list of prioritized actions customized to the property




Photos and/or descriptions of specific issues on the property

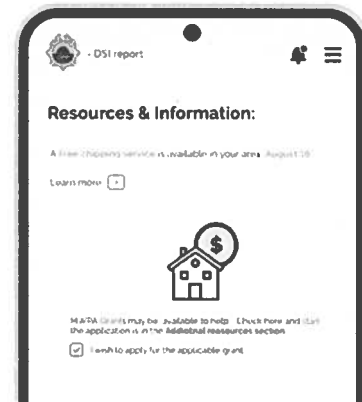
A map of the property identifying where issues are relative to risk zones and the home



The ability to check off resolved items



Access to resources to help you resolve issues on your property such as community chipping events and approved contractors



Apply for grants and rebates easily using your report

**Accessible:** Report meets accessibility requirements along with optional process to produce and mail paper copies as needed.



Contact Us



DSI Software For Inspectors

# We take the guesswork and extra office work out of evaluations

so you can focus on doing more. Built and  
tested alongside real inspectors in the field



Contact Us

[About Us](#)

[Products](#)

[Impact](#)

[Partners](#)

[Press](#)



Reduction in time  
spent on re-  
inspections



Reduction in time  
producing reports



Evaluations  
per day  
(peak season 2022)

*"I used to go out and do 100 inspections but then get 99 calls from people asking questions like 'which Juniper, tree or structure do I remove.' The investment in Fire Aside's software has eliminated almost all of those follow up requests, freeing up our time to do more inspections and improve overall resident engagement."*

[Defensible Space Inspection](#) [Overview](#) [For Agencies](#) [For Residents](#) [For Inspectors](#)



[Contact Us](#)

[About Us](#)

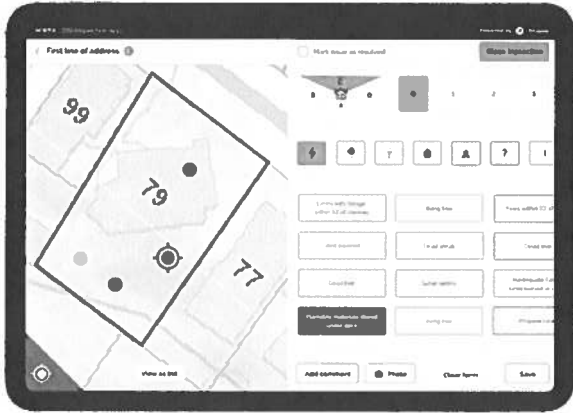
[Products](#)

[Impact](#)

[Partners](#)

[Press](#)

# What to expect:




An easy to use interface that works offline and online regardless of service

Home | Property Inspections

Reported	Address	Inspector	Overall Impression	Inspection Address	Follow Up	Resident Engagement
6/26/2023	10000000000000000000	John Doe	Very Well Maintained	Full Access	Yes	Assigned with Inspector
6/26/2023	10000000000000000000	John Doe	Partly Maintained	Full Access	Yes	Assigned with Inspector
6/26/2023	10000000000000000000	John Doe	Very Well Maintained	Full Access	Yes	Assigned with Inspector
6/26/2023	10000000000000000000	John Doe	Needs to be Well Maintained	No Access	Yes	Not Home
6/26/2023	10000000000000000000	John Doe	Needs to be Well Maintained	Full Access	Yes	Declined Evaluation
6/26/2023	10000000000000000000	John Doe	Needs to be Well Maintained	Full Access	Yes	Assigned with Inspector
6/26/2023	10000000000000000000	John Doe	Very Well Maintained	Street Only	Yes	Not Home
6/26/2023	10000000000000000000	John Doe	Needs to be Well Maintained	Street Only	Yes	Declined Evaluation
6/26/2023	10000000000000000000	John Doe	Needs to be Well Maintained	Full Access	Yes	Declined Evaluation
6/26/2023	10000000000000000000	John Doe	Needs to be Well Maintained	Full Access	Yes	Assigned with Inspector
6/26/2023	10000000000000000000	John Doe	Needs to be Well Maintained	Full Access	Yes	Assigned with Inspector
6/26/2023	10000000000000000000	John Doe	Needs to be Well Maintained	Full Access	Yes	Assigned with Inspector
6/26/2023	10000000000000000000	John Doe	Needs to be Well Maintained	Street Only	Yes	Not Home
6/26/2023	10000000000000000000	John Doe	Needs to be Well Maintained	Full Access	Yes	Declined Evaluation
6/26/2023	10000000000000000000	John Doe	Needs to be Well Maintained	Street Only	Yes	Not Home
6/26/2023	10000000000000000000	John Doe	Needs to be Well Maintained	Full Access	Yes	Assigned with Inspector
6/26/2023	10000000000000000000	John Doe	Needs to be Well Maintained	Full Access	Yes	Assigned with Inspector

Customized property maps that help pin specific issue locations and their relationship to structures



Discovery library contains all DS & HH attributes and customization to your local vegetation & building types.



Photo and notes capabilities



Contact Us

Location & Topography

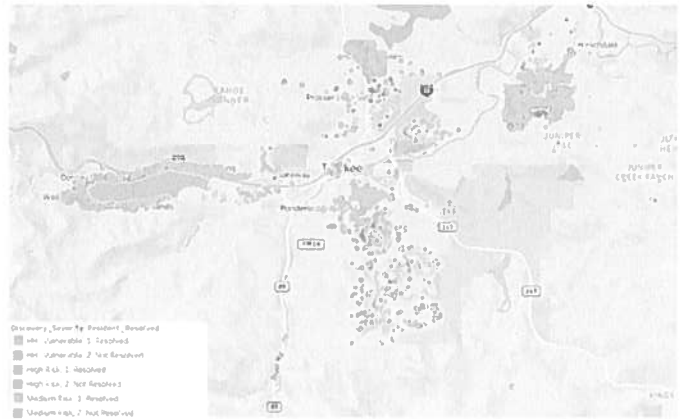


Moderate Risk

Home Hardening



High Risk



An automated resident report that is generated immediately

Violation management (optional)

Note reports are generally accessible online however residents can request to receive print copies via USPS

[About Us](#) [DSI](#) [Grants](#) [ChipperDay](#) [Impact](#) [Partners](#) [Press](#)

Copyright © 2023 FireAside. All rights reserved.

[Privacy Policy](#) [Terms of Use](#)



Contact Us